





Map Symbols

Map symbols are simple drawings designed to help making and reading a map easier. They might be lines, patterned shapes or simple pictures. To help you understand what the symbols mean, there

FOREST		Shapes
LIGHT RAIL & STATION		Lines
TRAIN RAIL & STATION		Lines
SWIMMING POOL		Pictures

is a key on a map which lists all the symbols with what they represent.

Your task: Design symbols for these geographical features.

Footpath

Nature reserve

School

Church

Picnic site

Swimming pool

Secondary road

Orchard

Light house

Beach

Your task:

Can you guess what these symbols represent?

